



DEPARTMENT OF THE ARMY
U.S. ARMY CORPS OF ENGINEERS, ST. PAUL DISTRICT
ST. PAUL DISTRICT OFFICE
332 MINNESOTA STREET SUITE E1500
ST. PAUL MINNESOTA 55101

MVP

February 25, 2025

MEMORANDUM FOR RECORD

SUBJECT: US Army Corps of Engineers (Corps) Approved Jurisdictional Determination in accordance with the "Revised Definition of 'Waters of the United States'"; (88 FR 3004 (January 18, 2023) as amended by the "Revised Definition of 'Waters of the United States'; Conforming" (8 September 2023) ,¹ MVP-2025-00078-TJH MFR 1 of 1²

BACKGROUND. An Approved Jurisdictional Determination (AJD) is a Corps document stating the presence or absence of waters of the United States on a parcel or a written statement and map identifying the limits of waters of the United States on a parcel. AJDs are clearly designated appealable actions and will include a basis of JD with the document.³ AJDs are case-specific and are typically made in response to a request. AJDs are valid for a period of five years unless new information warrants revision of the determination before the expiration date or a District Engineer has identified, after public notice and comment, that specific geographic areas with rapidly changing environmental conditions merit re-verification on a more frequent basis.⁴

On January 18, 2023, the Environmental Protection Agency (EPA) and the Department of the Army ("the agencies") published the "Revised Definition of 'Waters of the United States,'" 88 FR 3004 (January 18, 2023) ("2023 Rule"). On September 8, 2023, the agencies published the "Revised Definition of 'Waters of the United States'; Conforming", which amended the 2023 Rule to conform to the 2023 Supreme Court decision in *Sackett v. EPA*, 598 U.S., 143 S. Ct. 1322 (2023) ("*Sackett*").

This Memorandum for Record (MFR) constitutes the basis of jurisdiction for a Corps AJD as defined in 33 CFR §331.2. For the purposes of this AJD, we have relied on Section 10 of the Rivers and Harbors Act of 1899 (RHA),⁵ the 2023 Rule as amended,

¹ While the Revised Definition of "Waters of the United States"; Conforming had no effect on some categories of waters covered under the CWA, and no effect on any waters covered under RHA, all categories are included in this Memorandum for Record for efficiency.

² When documenting aquatic resources within the review area that are jurisdictional under the Clean Water Act (CWA), use an additional MFR and group the aquatic resources on each MFR based on the TNW, the territorial seas, or interstate water that they are connected to. Be sure to provide an identifier to indicate when there are multiple MFRs associated with a single AJD request (i.e., number them 1, 2, 3, etc.).

³ 33 CFR 331.2.

⁴ Regulatory Guidance Letter 05-02.

⁵ USACE has authority under both Section 9 and Section 10 of the Rivers and Harbors Act of 1899 but for convenience, in this MFR, jurisdiction under RHA will be referred to as Section 10.

MVP

SUBJECT: 2023 Rule, as amended, Approved Jurisdictional Determination in Light of *Sackett v. EPA*, 143 S. Ct. 1322 (2023), MVP-2025-00078-TJH

as well as other applicable guidance, relevant case law, and longstanding practice in evaluating jurisdiction.

1. SUMMARY OF CONCLUSIONS.

- a. Provide a list of each individual feature within the review area and the jurisdictional status of each one (i.e., identify whether each feature is/is not a water of the United States and/or a navigable water of the United States).

Name of Aquatic Resource	JD or Non-JD	Section 404/Section 10
Wet Ditch 1	Non-Jurisdictional	Section 404
Wet Ditch 2	Non-Jurisdictional	Section 404
Wet Ditch 4	Non-Jurisdictional	Section 404
Wet Ditch 5a&b	Non-Jurisdictional	Section 404
Wet Ditch 6	Non-Jurisdictional	Section 404
Wet Ditch 7a&b	Non-Jurisdictional	Section 404
Wet Ditch 10	Non-Jurisdictional	Section 404
Wet Ditch 11	Non-Jurisdictional	Section 404
Wet Ditch 12	Non-Jurisdictional	Section 404
Wet Ditch 13	Non-Jurisdictional	Section 404

2. REFERENCES.

- a. “Revised Definition of ‘Waters of the United States,’” 88 FR 3004 (January 18, 2023) (“2023 Rule”)
- b. “Revised Definition of ‘Waters of the United States’; Conforming” 88 FR 61964 (September 8, 2023))
- c. *Sackett v. EPA*, 598 U.S. __, 143 S. Ct. 1322 (2023)

3. REVIEW AREA. The review area for this determination includes twelve roadside ditches labeled as Wet Ditch 1, Wet Ditch 2, Wet Ditch 4, Wet Ditch 5a, Wet Ditch 5b, Wet Ditch 6, Wet Ditch 7a, Wet Ditch 7b, Wet Ditch 10, Wet Ditch 11, Wet Ditch 12, and Wet Ditch 13 on the attached figures labeled 2025-00078-TJH Figures 1 of 4 through 4 of 4. A wetland delineation was conducted on May 10 and 15, 2024. The review area is located along approximately 5.1 miles of County State Aid Highway (CSAH) 46 from Trunk Highway (TH) 19 east of Little Chicago to the Scott County

MVP

SUBJECT: 2023 Rule, as amended, Approved Jurisdictional Determination in Light of *Sackett v. EPA*, 143 S. Ct. 1322 (2023), MVP-2025-00078-TJH

line south of Eidswold. It is located in Sections 1, 12, 13, 24, and 25, Township 112 North, Range 20 West, Rice County, Minnesota. The approximate coordinates of the site (in decimal degrees) are Latitude: 44.506619, Longitude: -93.287594. There are no other JDs associated with this review area.

4. NEAREST TRADITIONAL NAVIGABLE WATER (TNW), THE TERRITORIAL SEAS, OR INTERSTATE WATER TO WHICH THE AQUATIC RESOURCE IS CONNECTED. N/A
5. FLOWPATH FROM THE SUBJECT AQUATIC RESOURCES TO A TNW, THE TERRITORIAL SEAS, OR INTERSTATE WATER. N/A
6. SECTION 10 JURISDICTIONAL WATERS⁶: Describe aquatic resources or other features within the review area determined to be jurisdictional in accordance with Section 10 of the Rivers and Harbors Act of 1899. Include the size of each aquatic resource or other feature within the review area and how it was determined to be jurisdictional in accordance with Section 10.⁷ N/A
7. SECTION 404 JURISDICTIONAL WATERS: Describe the aquatic resources within the review area that were found to meet the definition of waters of the United States in accordance with the 2023 Rule as amended, consistent with the Supreme Court's decision in *Sackett*. List each aquatic resource separately, by name, consistent with the naming convention used in section 1, above. Include a rationale for each aquatic resource, supporting that the aquatic resource meets the relevant category of "waters of the United States" in the 2023 Rule as amended. The rationale should also include a written description of, or reference to a map in the administrative record that shows, the lateral limits of jurisdiction for each aquatic resource, including how that limit was determined, and incorporate relevant references used. Include the size of each aquatic resource in acres or linear feet and attach and reference related figures as needed.
 - a. Traditional Navigable Waters (TNWs) (a)(1)(i): N/A
 - b. The Territorial Seas (a)(1)(ii): N/A

⁶ 33 CFR 329.9(a) A waterbody which was navigable in its natural or improved state, or which was susceptible of reasonable improvement (as discussed in § 329.8(b) of this part) retains its character as "navigable in law" even though it is not presently used for commerce, or is presently incapable of such use because of changed conditions or the presence of obstructions.

⁷ This MFR is not to be used to make a report of findings to support a determination that the water is a navigable water of the United States. The district must follow the procedures outlined in 33 CFR part 329.14 to make a determination that water is a navigable water of the United States subject to Section 10 of the RHA.

MVP

SUBJECT: 2023 Rule, as amended, Approved Jurisdictional Determination in Light of *Sackett v. EPA*, 143 S. Ct. 1322 (2023), MVP-2025-00078-TJH

c. Interstate Waters (a)(1)(iii): N/A

d. Impoundments (a)(2): N/A

e. Tributaries (a)(3): N/A

f. Adjacent Wetlands (a)(4): N/A

g. Additional Waters (a)(5): N/A

8. NON-JURISDICTIONAL AQUATIC RESOURCES AND FEATURES

- a. Describe aquatic resources and other features within the review area identified in the 2023 Rule as amended as not “waters of the United States” even where they otherwise meet the terms of paragraphs (a)(2) through (5). Include the type of excluded aquatic resource or feature, the size of the aquatic resource or feature within the review area and describe how it was determined to meet one of the exclusions listed in 33 CFR 328.3(b).⁸

Wet Ditch 1, Wet Ditch 2, Wet Ditch 4, Wet Ditch 5a, Wet Ditch 5b, Wet Ditch 6, Wet Ditch 7a, Wet Ditch 7b, Wet Ditch 10, Wet Ditch 11, Wet Ditch 12, and Wet Ditch 13 are roadside ditches constructed in upland within the CSAH 46 right of way based on review of the wetland delineation report and desktop resources including US Geological Service 3DEP Hillshade and DEM maps; MNDNR 2-foot contour maps; MNDNR NWI Wetland Finder/NWI maps; NHD data; and NRCS hydric soil data; and aerial imagery from Google Earth Pro. Recent aerial photos do not show relatively permanent flow. Based on the wetland delineation and desktop resources reviewed, these aquatic resources were excavated wholly in and draining only uplands and do not carry a relatively permanent flow and, according to exclusion (b)(3) of the 2023 Rule, as amended, are not waters of the United States.

- b. Describe aquatic resources and features within the review area that were determined to be non-jurisdictional because they do not meet one or more categories of waters of the United States under the 2023 Rule as amended (e.g., tributaries that are non-relatively permanent waters; non-tidal wetlands that do not have a continuous surface connection to a jurisdictional water). N/A

⁸ 88 FR 3004 (January 18, 2023)

MVP

SUBJECT: 2023 Rule, as amended, Approved Jurisdictional Determination in Light of *Sackett v. EPA*, 143 S. Ct. 1322 (2023), MVP-2025-00078-TJH

9. DATA SOURCES. List sources of data/information used in making determination. Include titles and dates of sources used and ensure that information referenced is available in the administrative record.

- a. ISG Wetland Delineation Report dated May 10th and 15th, 2024
- b. Desktop evaluation conducted February 19, 2025.
- c. USGS LiDAR, 3DEP Elevation Model, USGS TNM – National Hydrography Dataset, USFWS NWI Maps, and USDA/NRCS Soil Survey Maps

10. OTHER SUPPORTING INFORMATION. N/A

11. NOTE: The structure and format of this MFR were developed in coordination with the EPA and Department of the Army. The MFR's structure and format may be subject to future modification or may be rescinded as needed to implement additional guidance from the agencies; however, the approved jurisdictional determination described herein is a final agency action.



0 1 2
Miles

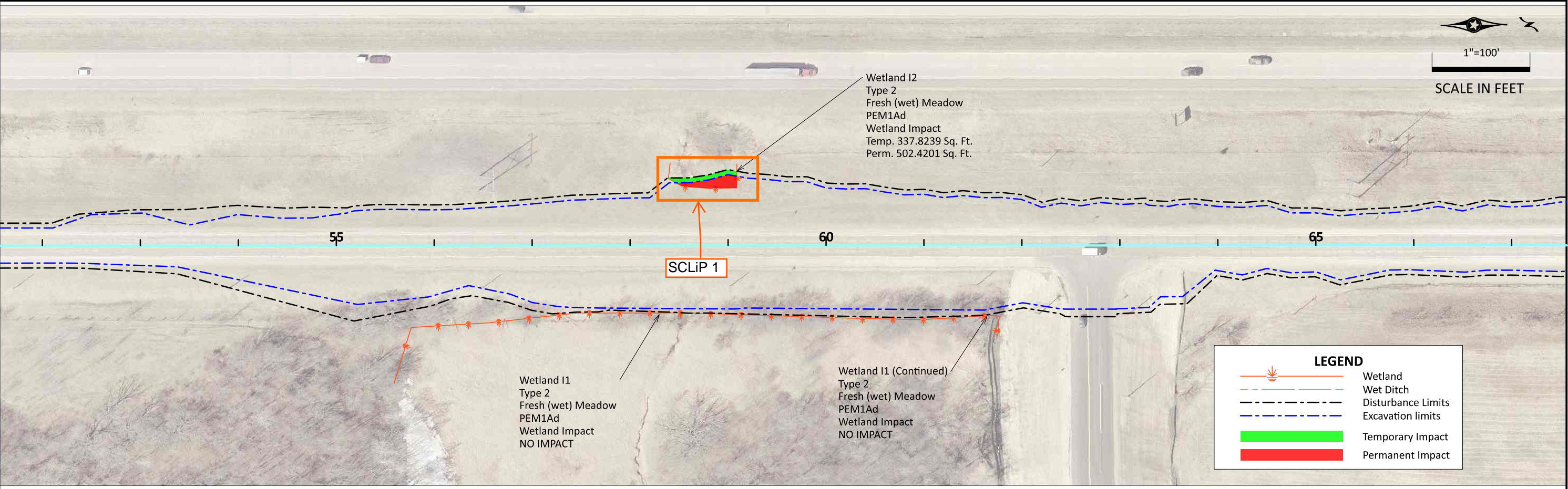
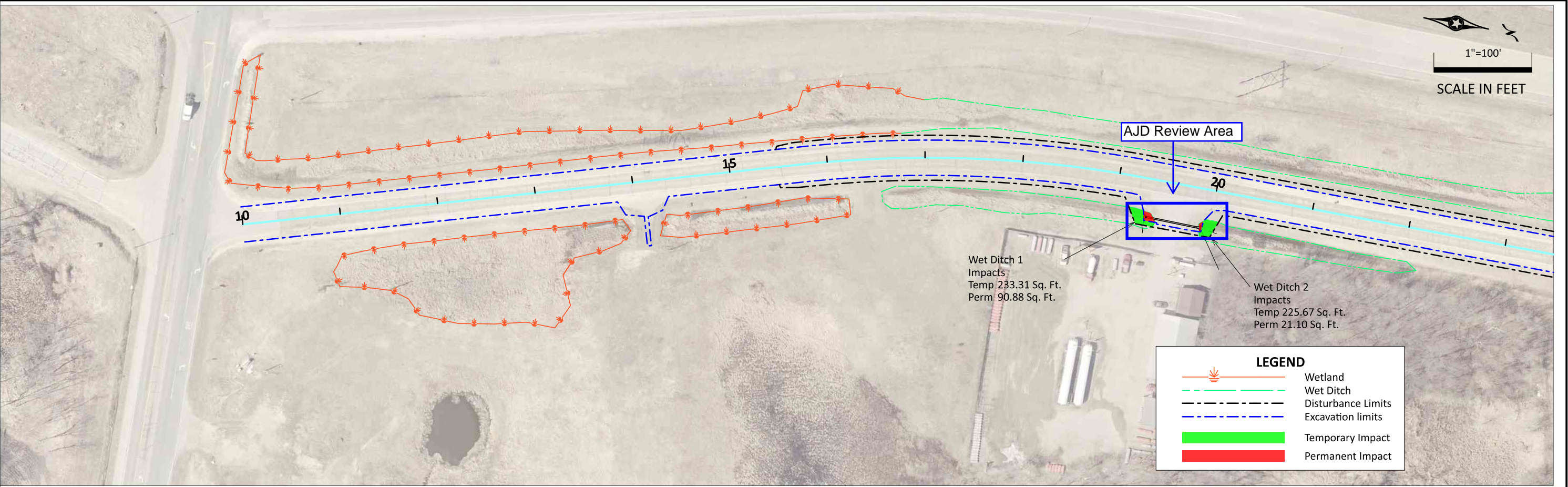


Figure 1
Project Location Map
CSAH 46 (066-646-011)
Worksheet w/ Rice County Minnesota

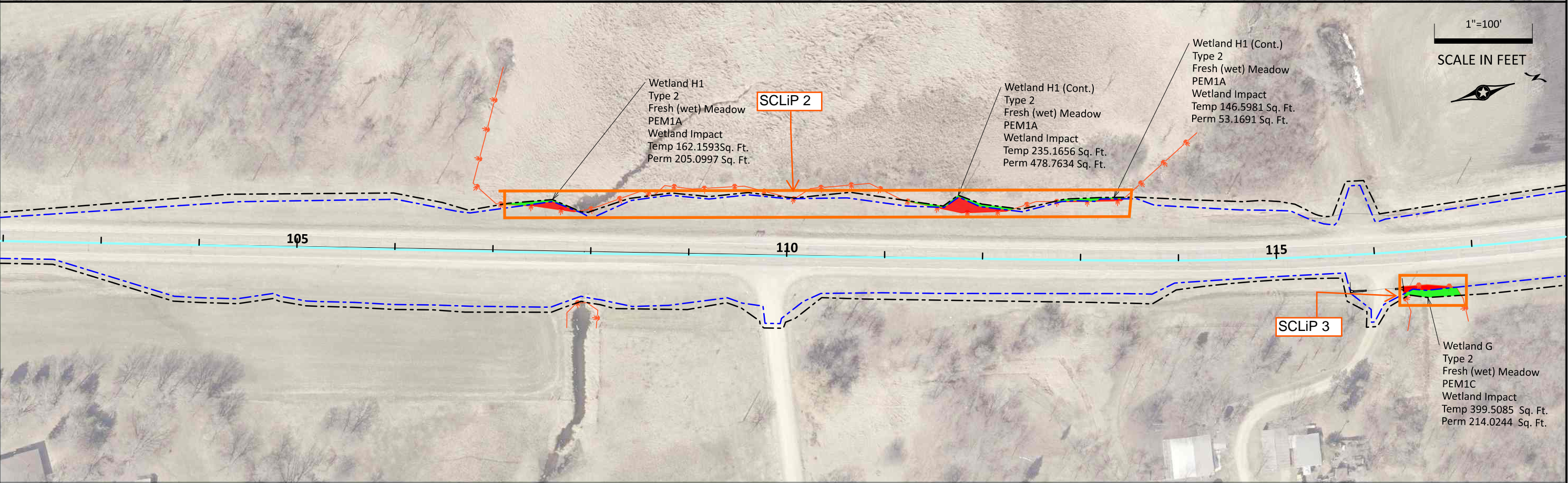
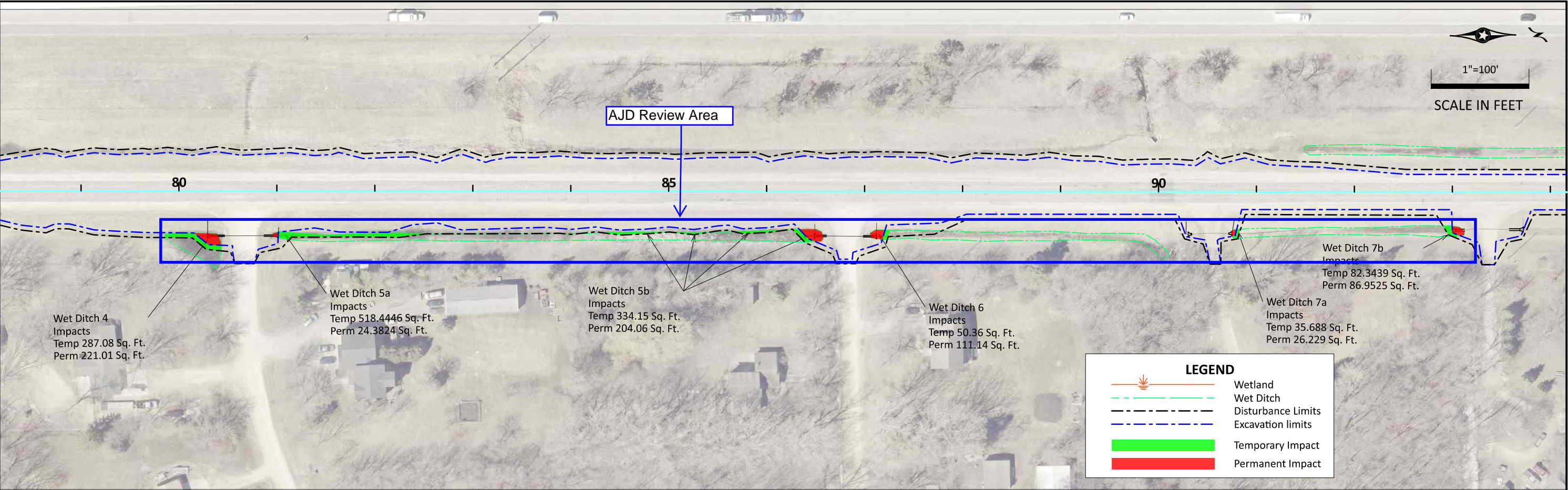
Interstates (MnDOT 2019)
Roads (MnDOT 2019)
Lakes (MN DNR 2020)
Counties (MN DNR 2020)
PDS Database



PATH & FILENAME: C:\Casey Project working files\Project Working Files\24148 Rice County Rehab\WMDOT\Calculations\24148_Wetland-WetDitch_Impacts.dgn
PLOTS/REVISED: 6-JAN-2025



PATH & FILENAME: C:\Casey Project working files\Project Working Files\24148 Rice County Rehab\WMDOT\Calculations\24148_Wetland-WetDitch_Impacts.dgn
PLOTTED/REVISED: 6-JAN-2025



PATH & FILENAME: C:\Casey Project working files\Project Working Files\24148 Rice County Rehab\WMDOT\Calculations\24148_Wetland-WetDitch_Impacts.dgn
PLOTTED/REVISED: 6-JAN-2025

